
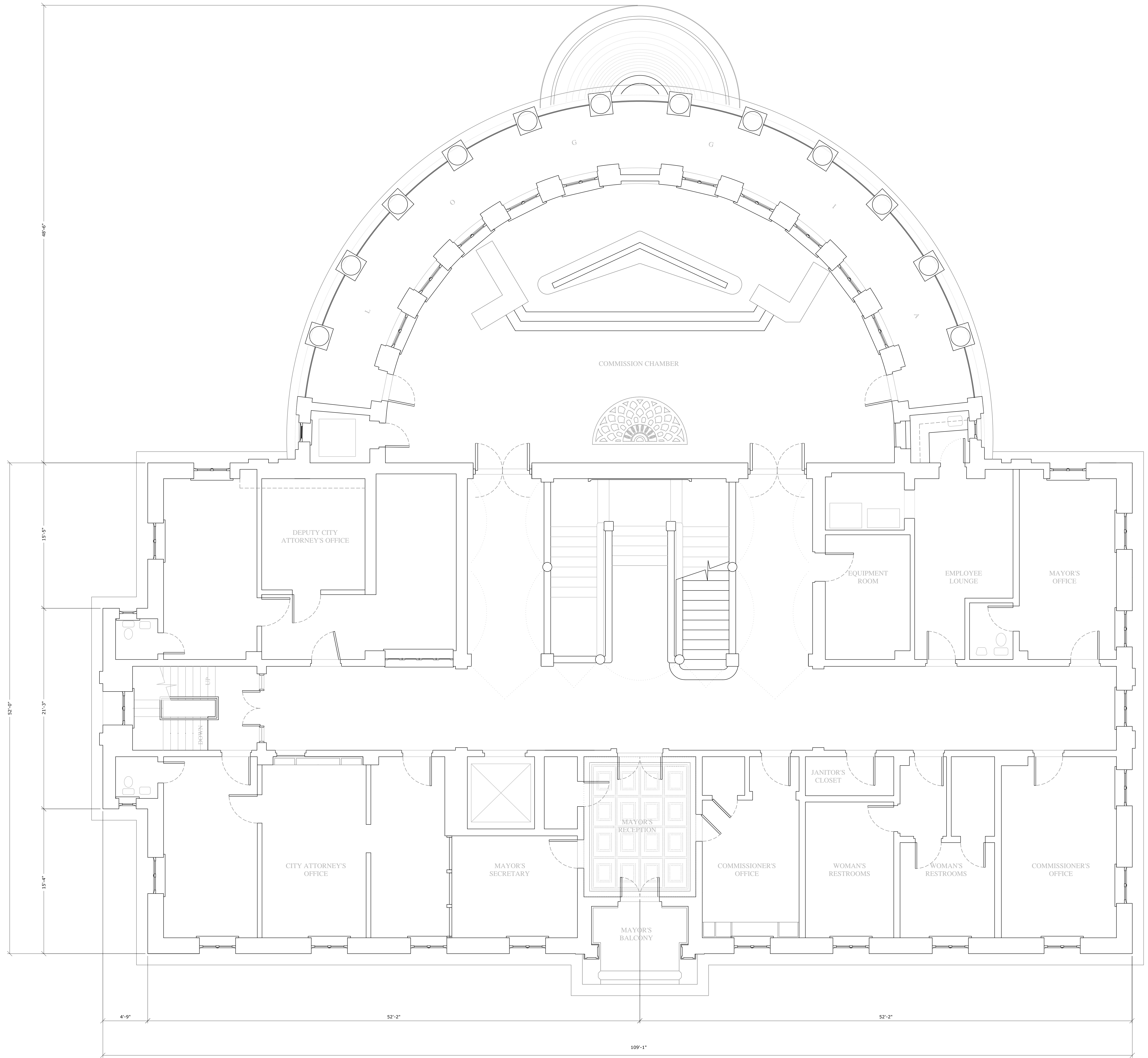


FIRST FLOOR PLAN


SCALE: 1/4" = 1'-0"

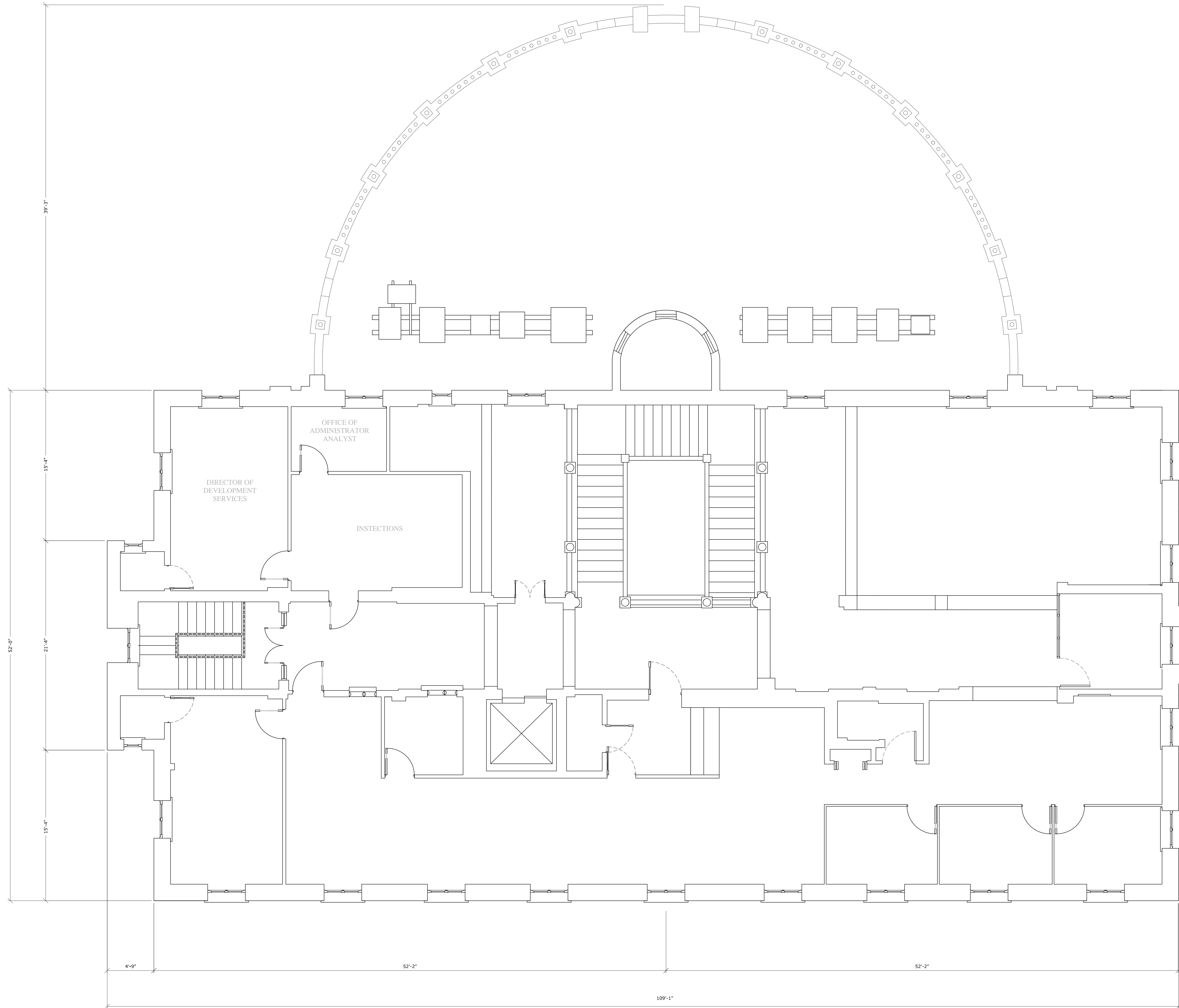




SECOND FLOOR PLAN


SCALE: 1/4" = 1'-0"






THIRD FLOOR PLAN


SCALE: 1/4" = 1'-0"





EAST ELEVATION


SCALE: 1/4" = 1'-0"





NORTH ELEVATION


SCALE : 1/4" = 1'-0"






WEST ELEVATION


SCALE: 1/4" = 1'-0"





SOUTH ELEVATION


SCALE: 1/4" = 1'-0"





CROSS SECTION


SCALE: 1/4" = 1'-0"

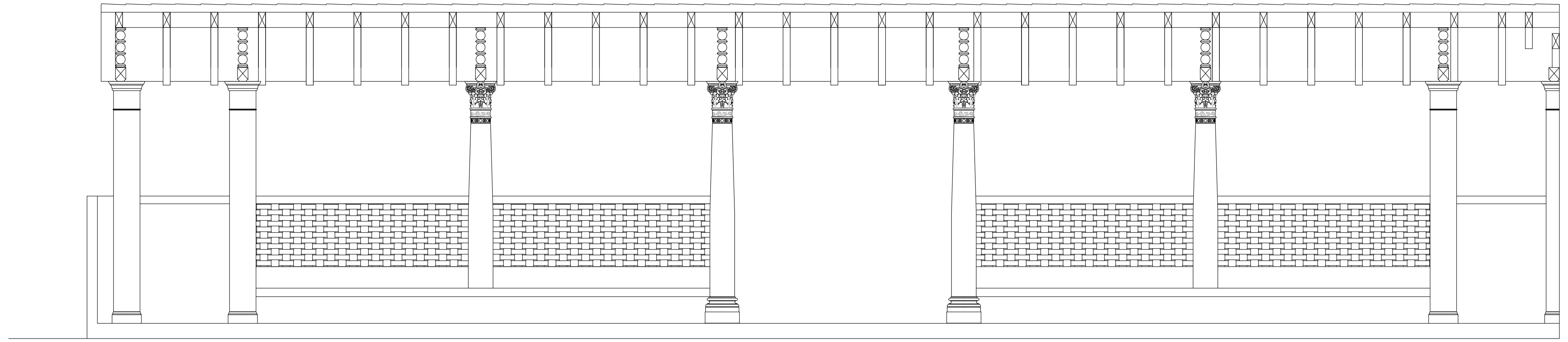
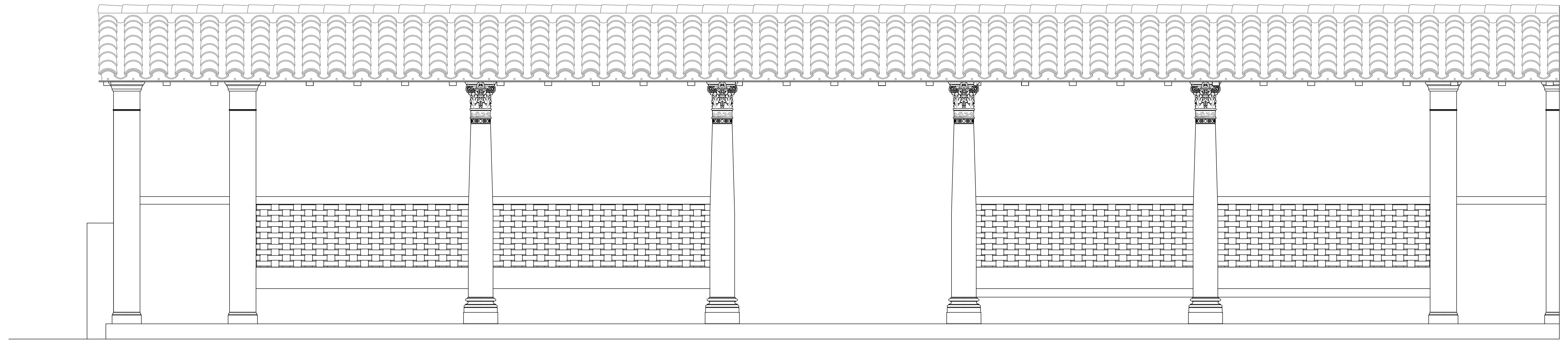
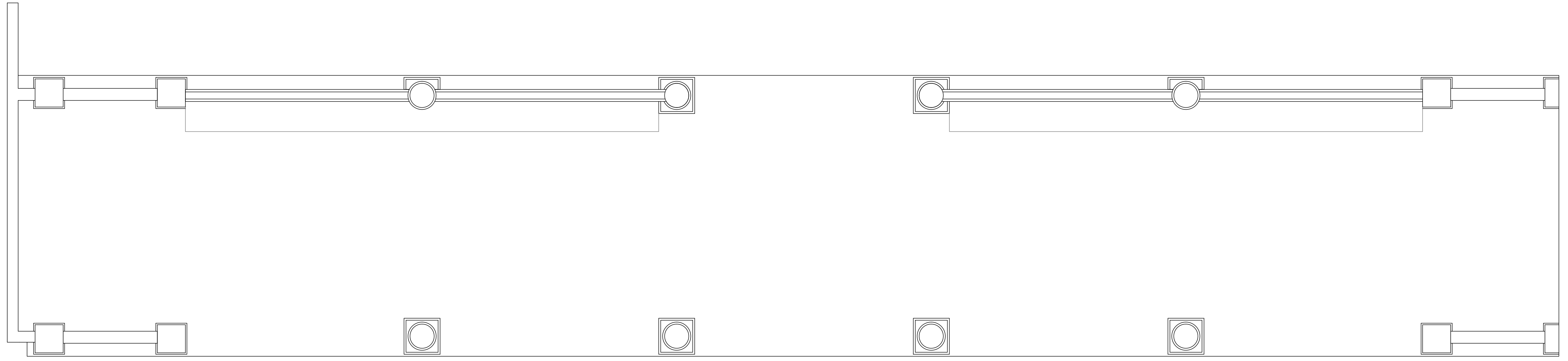




LONGITUDINAL SECTION


SCALE: 1/4" = 1'-0"

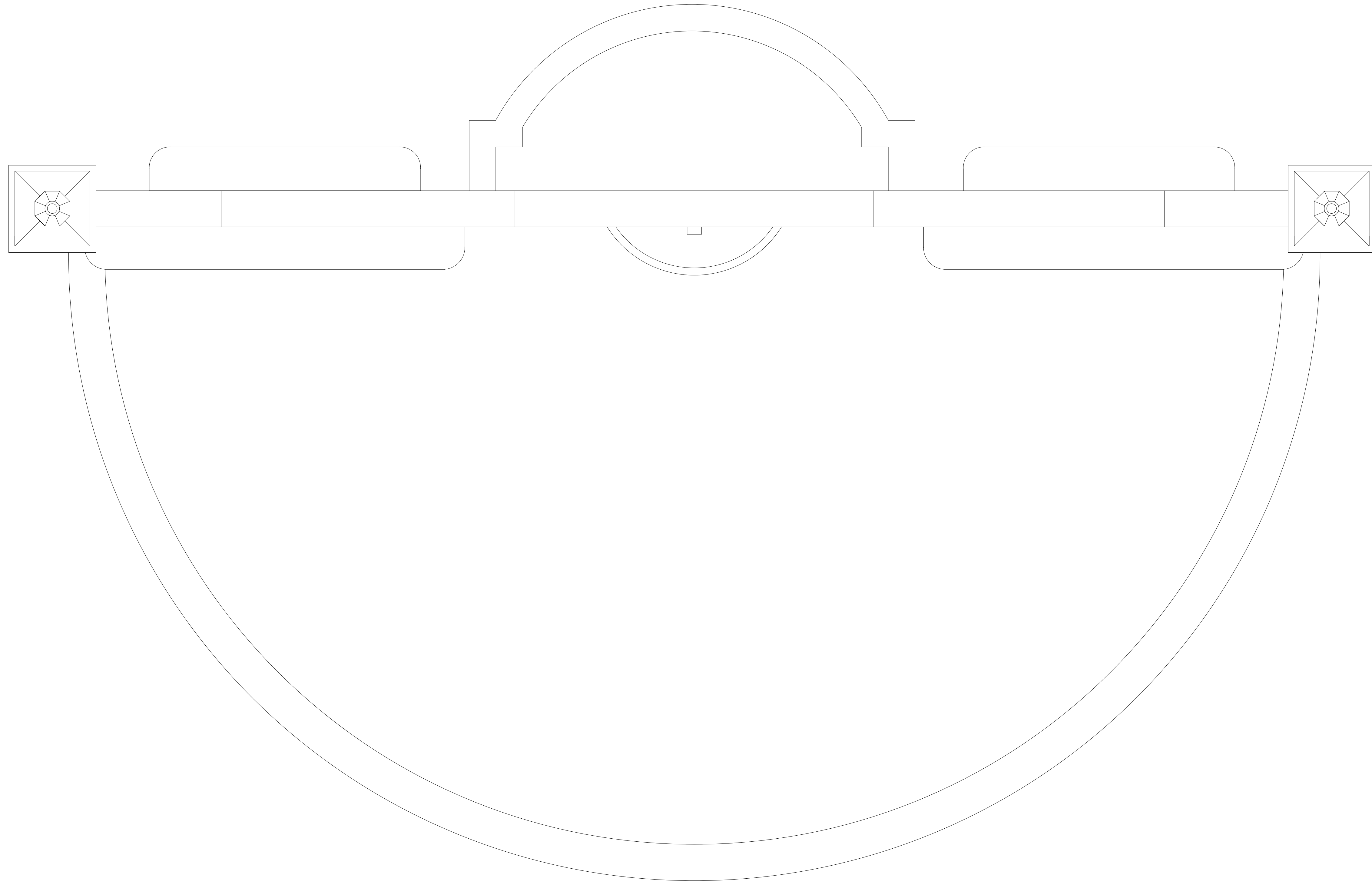
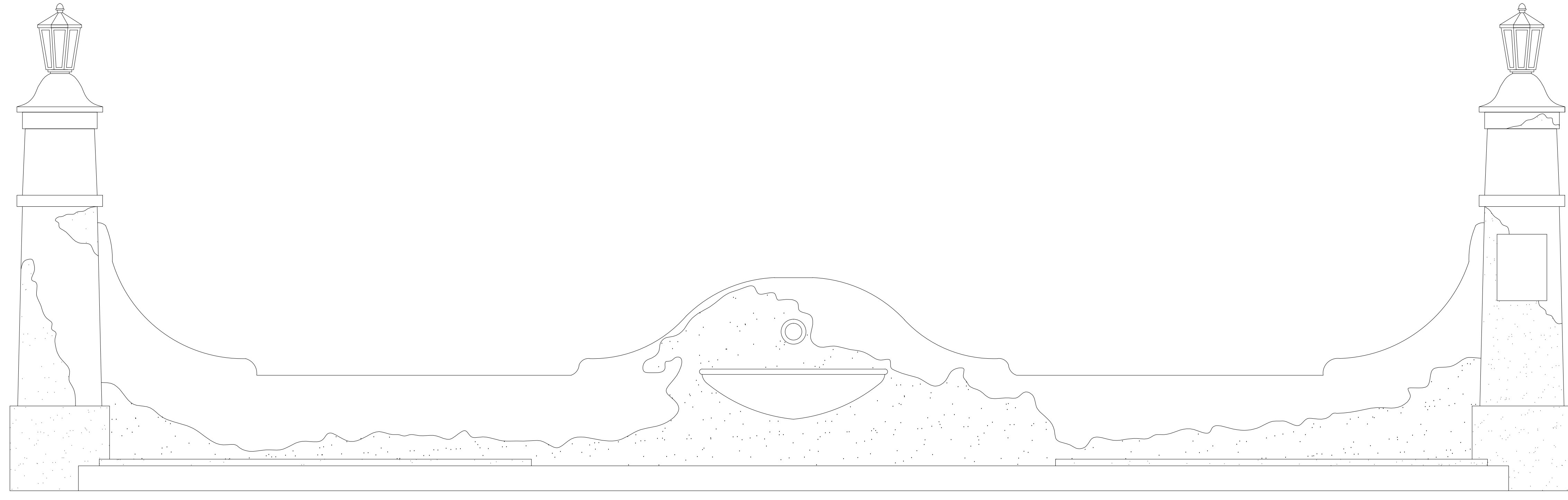




LOGGIA PLAN-ELEVATION-SECTION


SCALE: 1/2" = 1'-0"

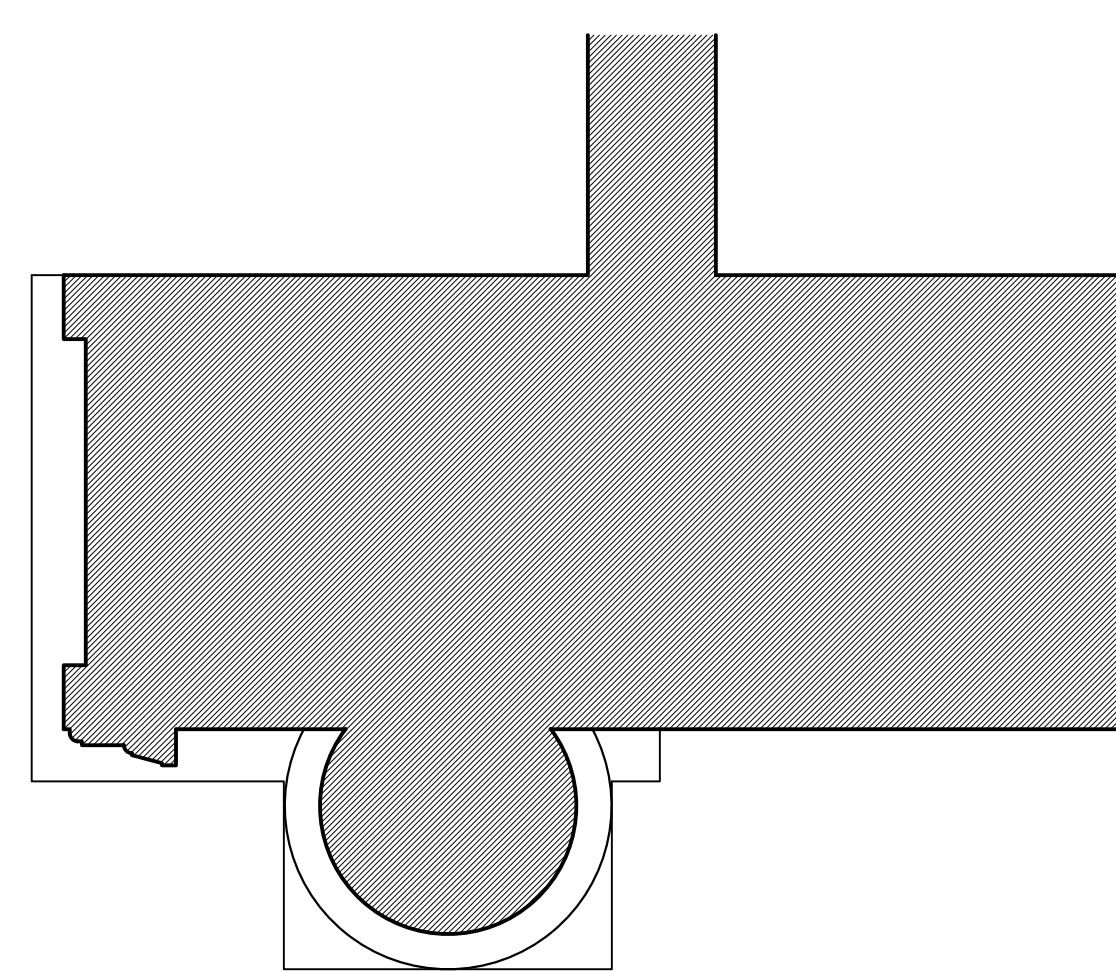
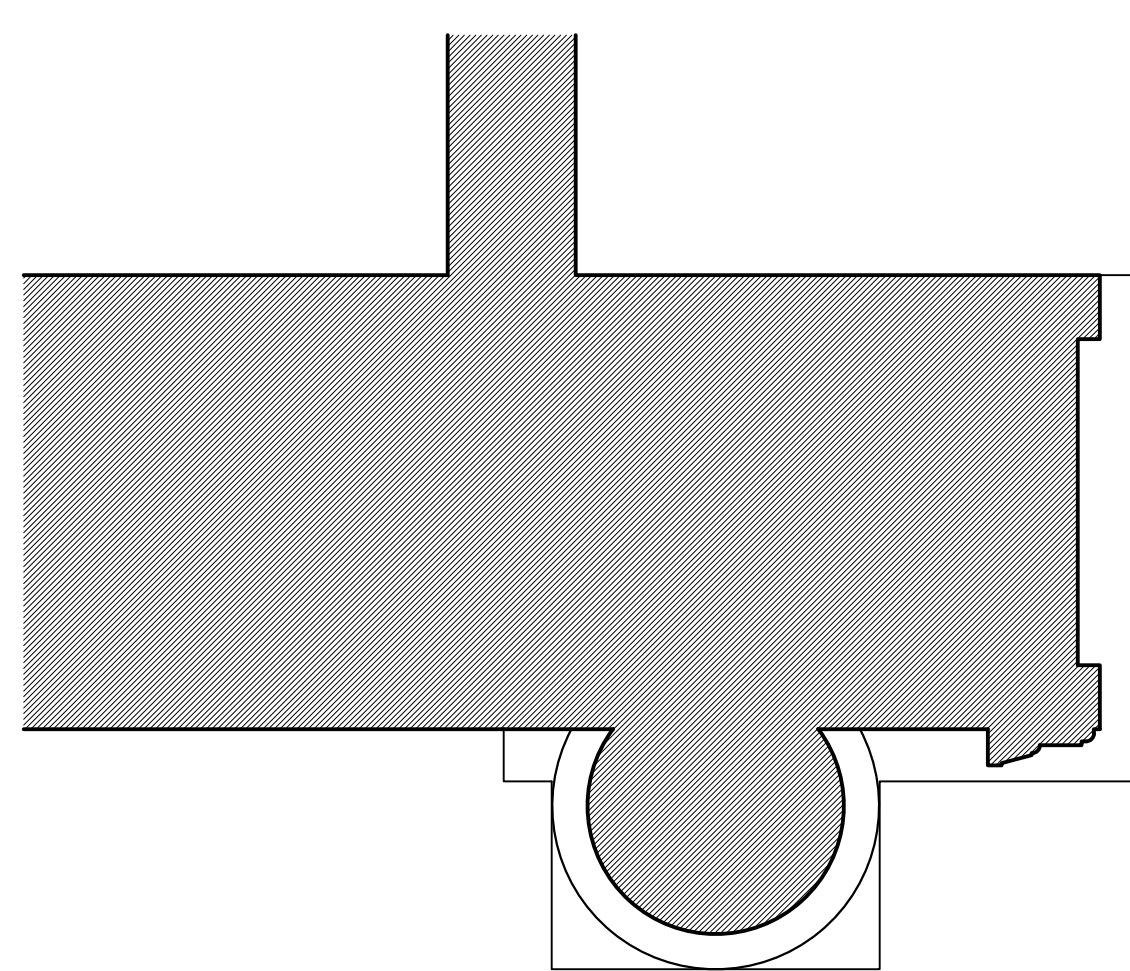





MIRACLE MILE FOUNTAIN

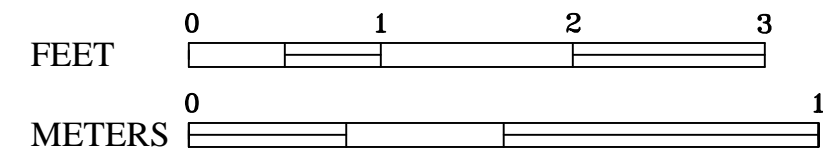
SCALE: 1/4" = 1'-0"





SOUTH ENTRY DETAIL

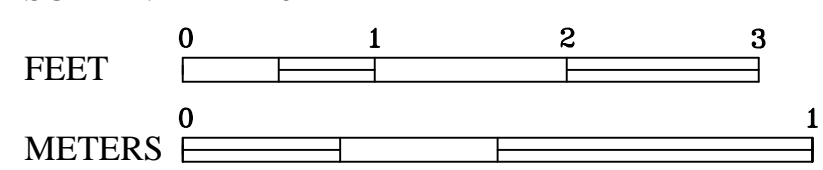
SCALE: 1" = 1'-0"

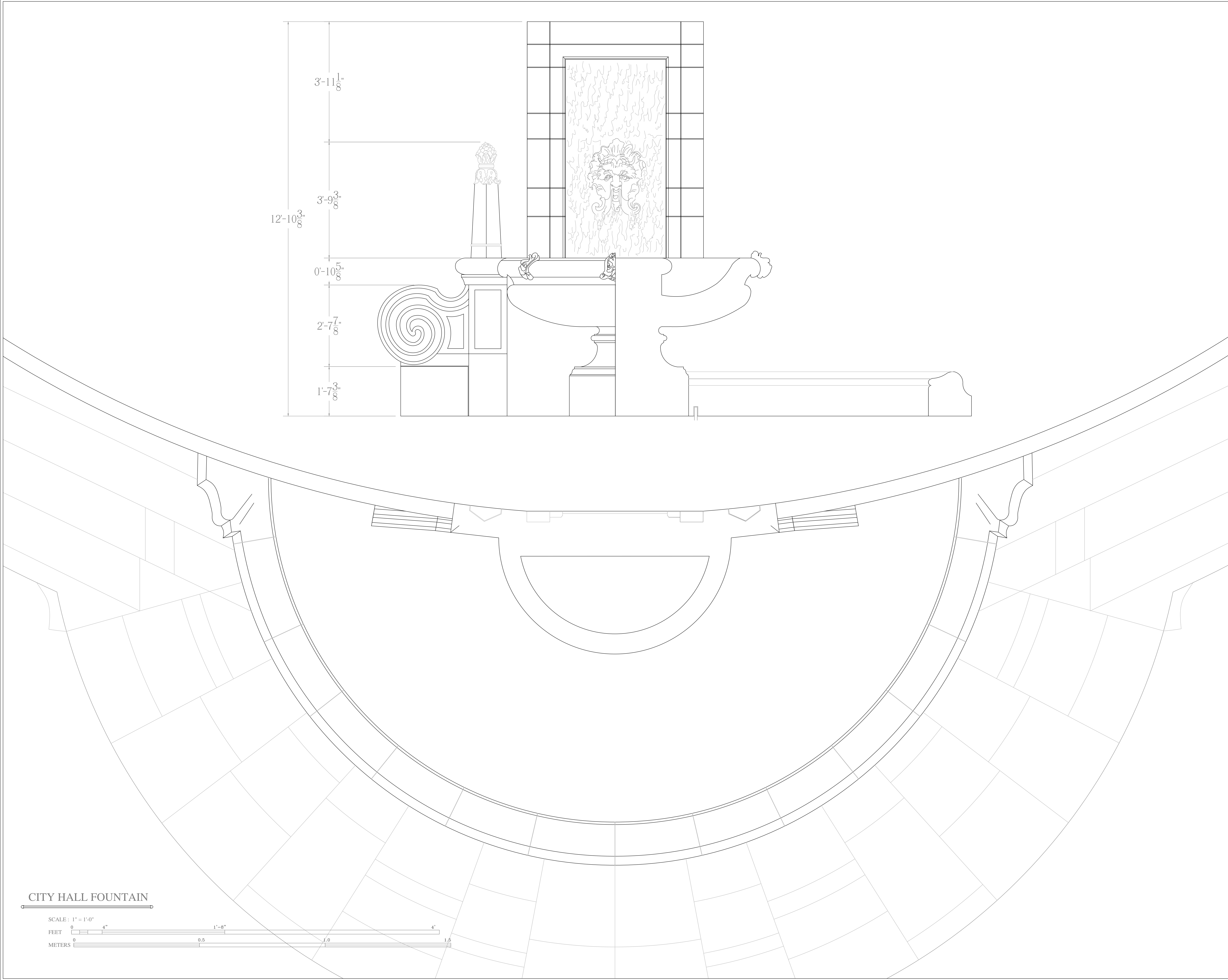




NORTH ENTRY DETAIL

SCALE: 1" = 1'-0"

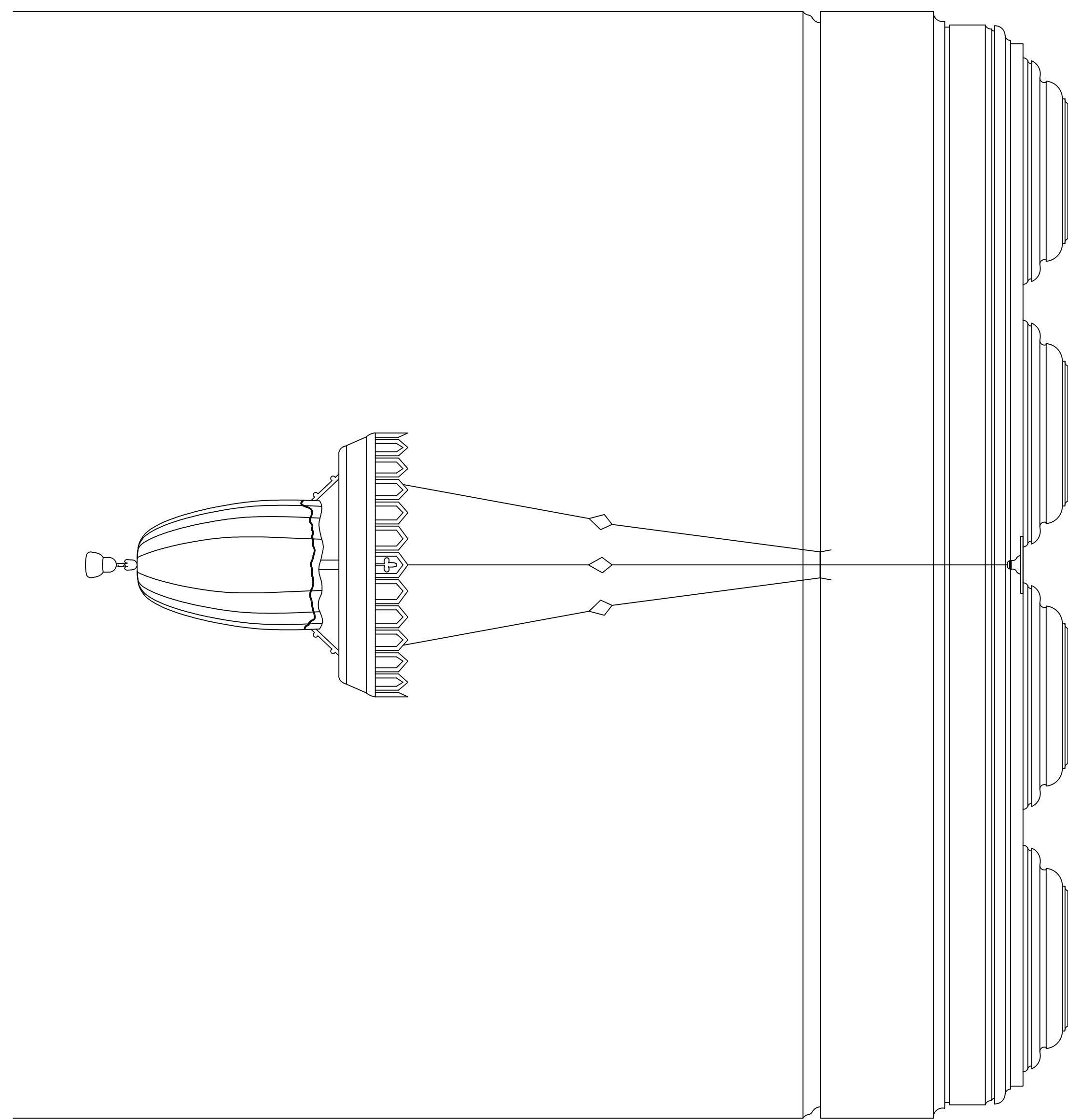
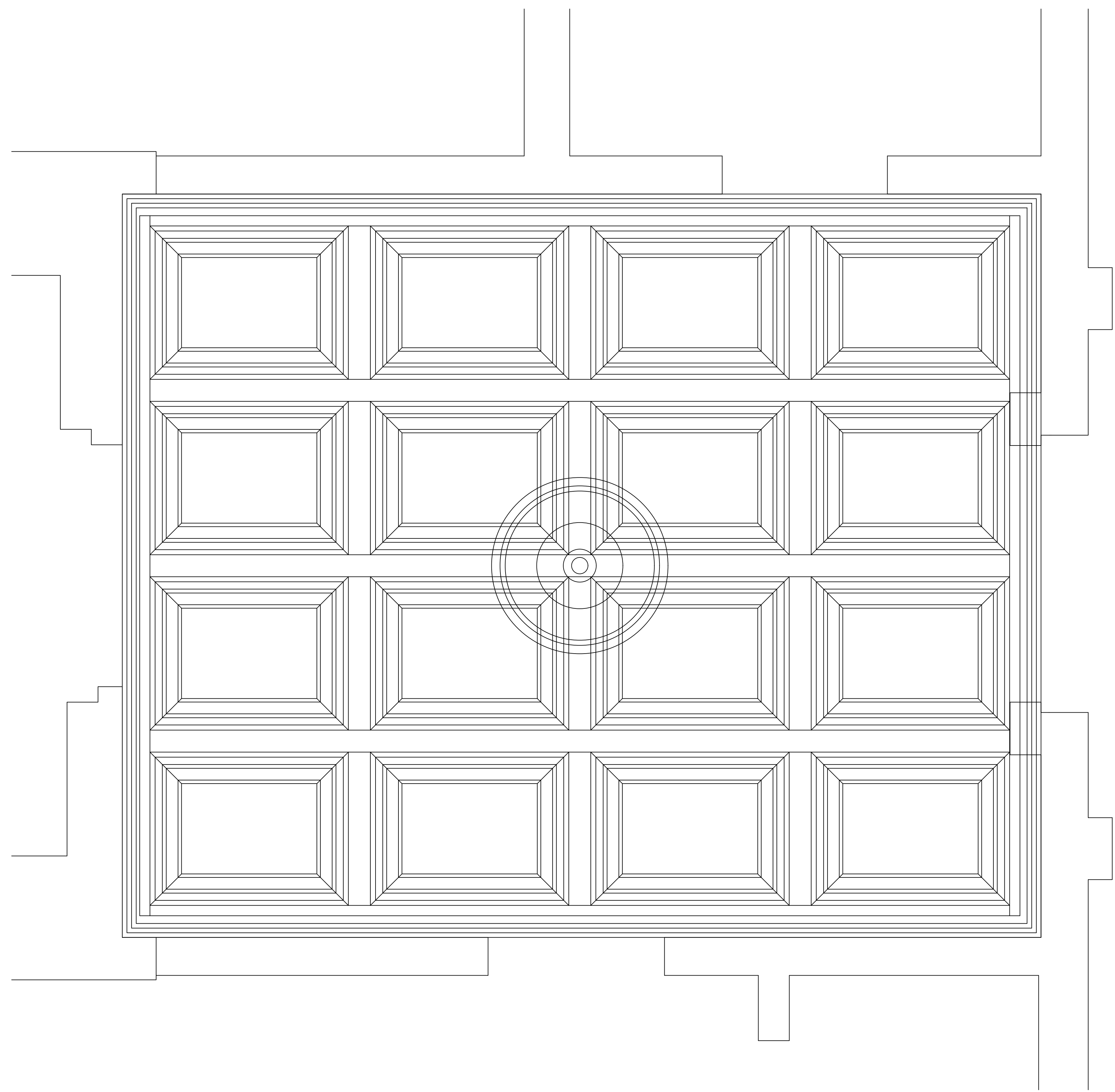




CITY HALL FOUNTAIN


SCALE: 1" = 1'-0"

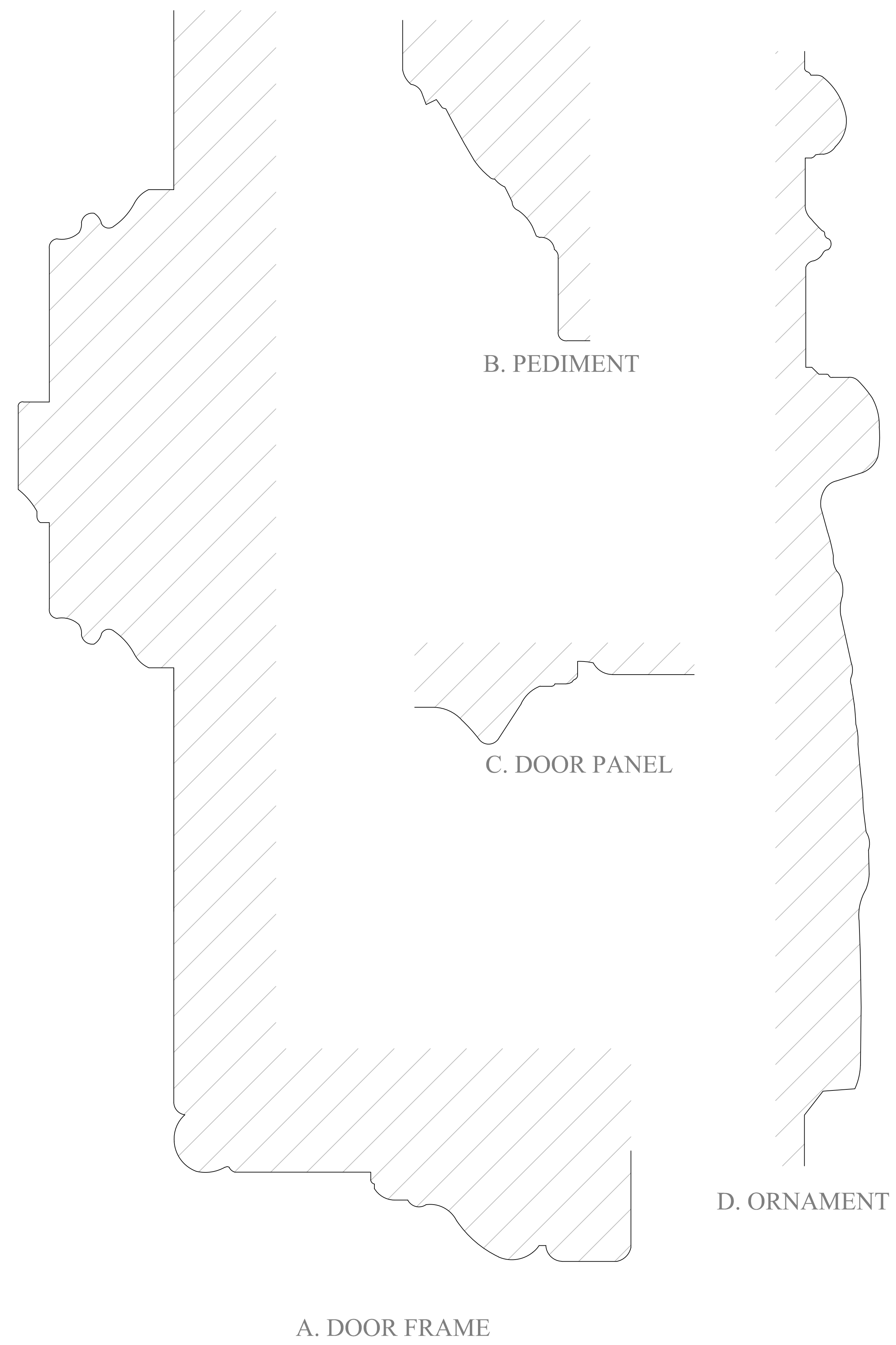
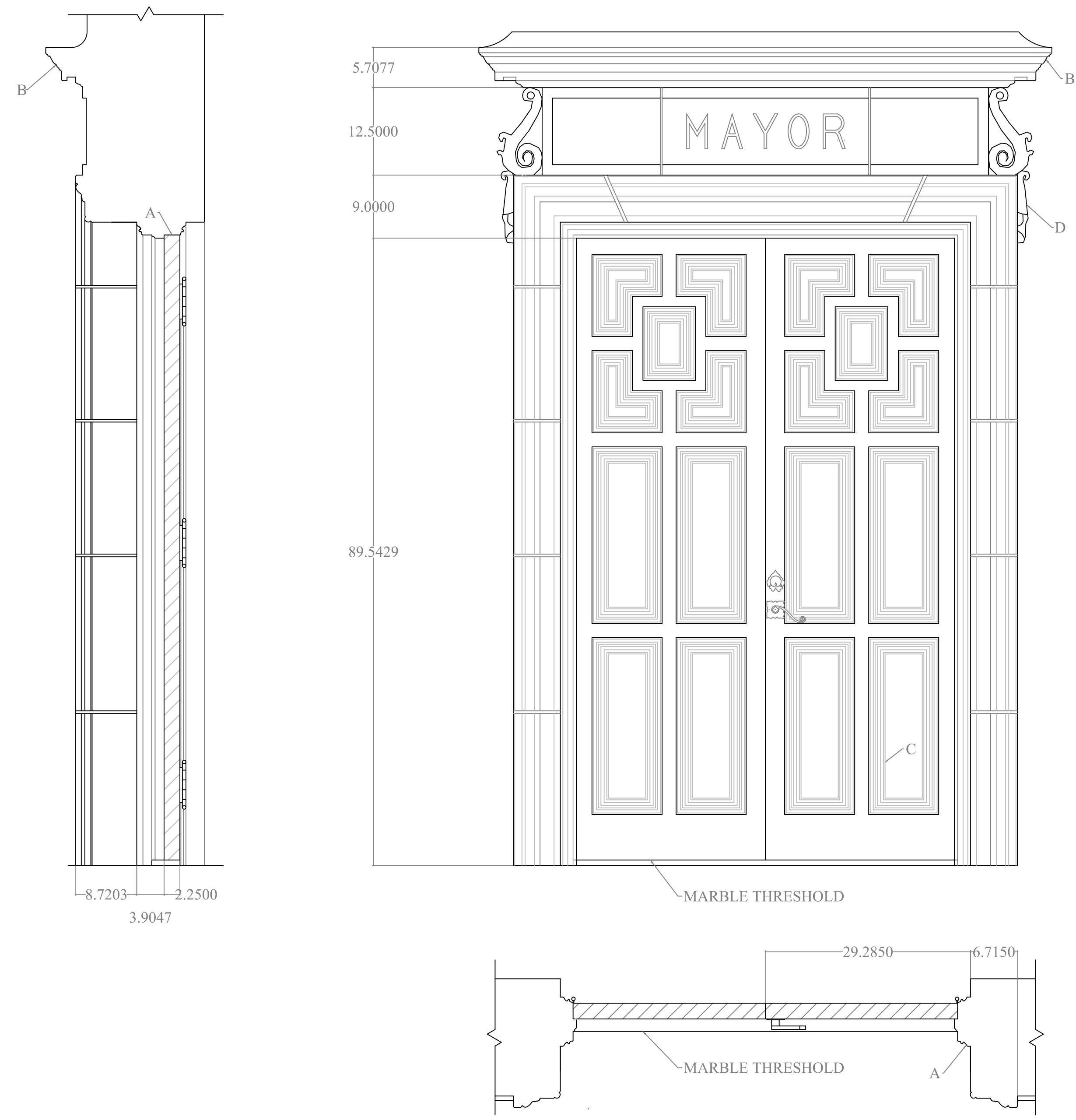




MAYOR'S OFFICE DETAIL


SCALE: 1" = 1'-0"

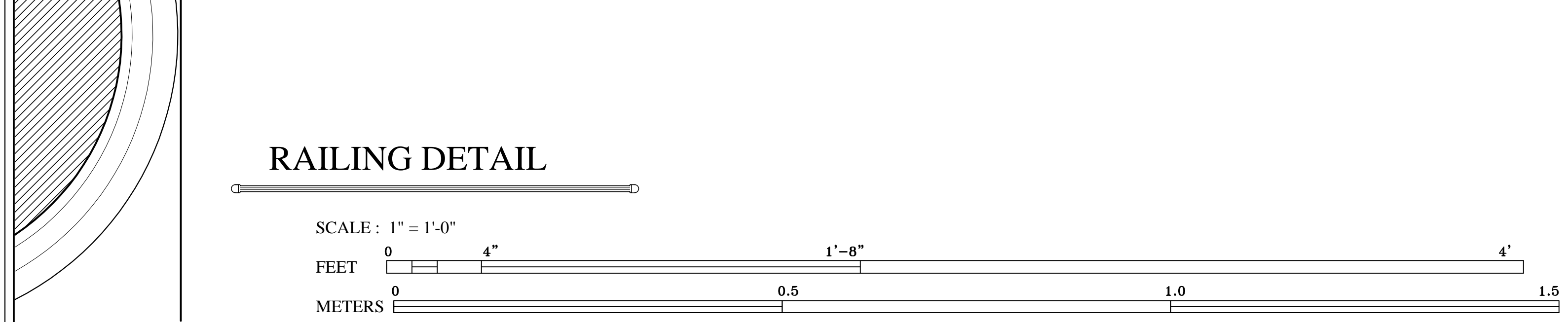
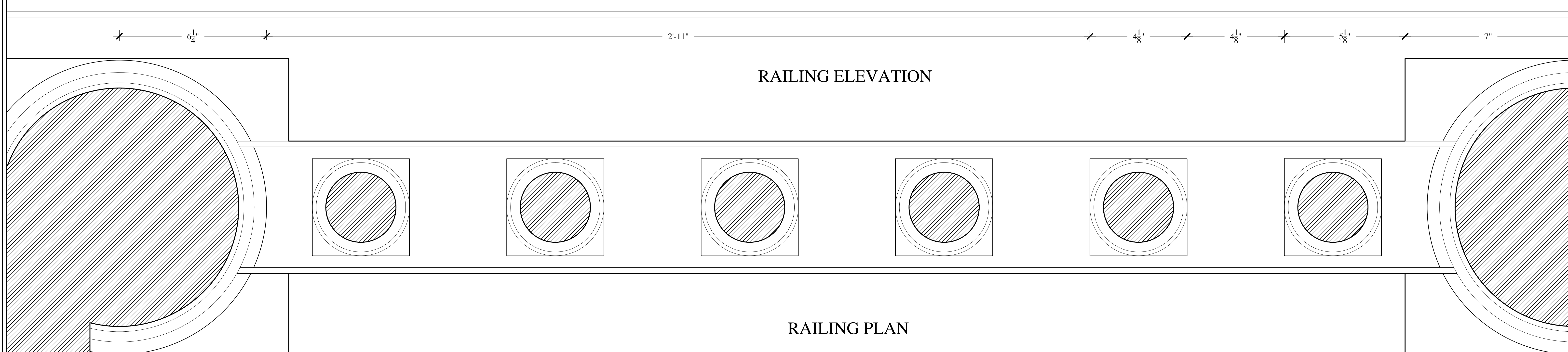
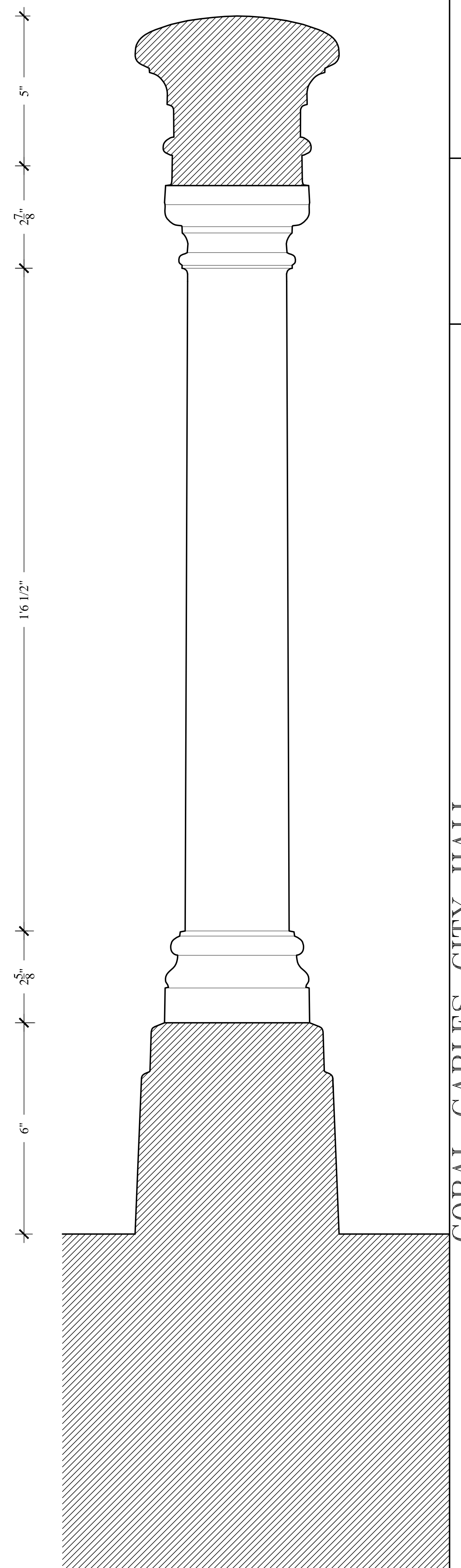





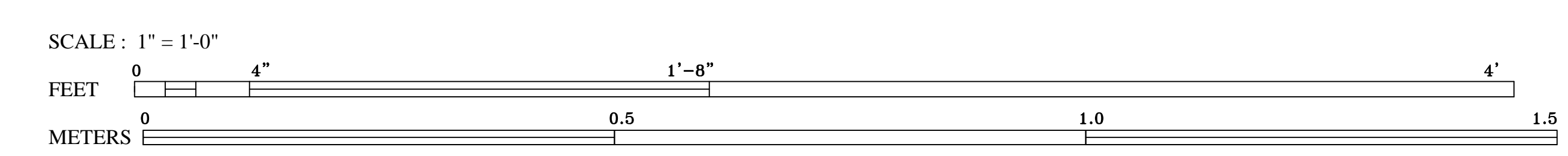
MAYOR'S OFFICE DOOR

SCALE: 1" = 1'-0"





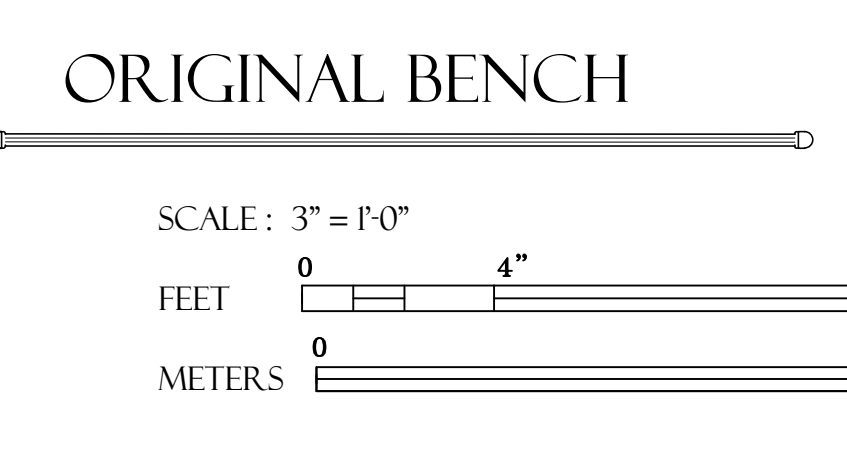
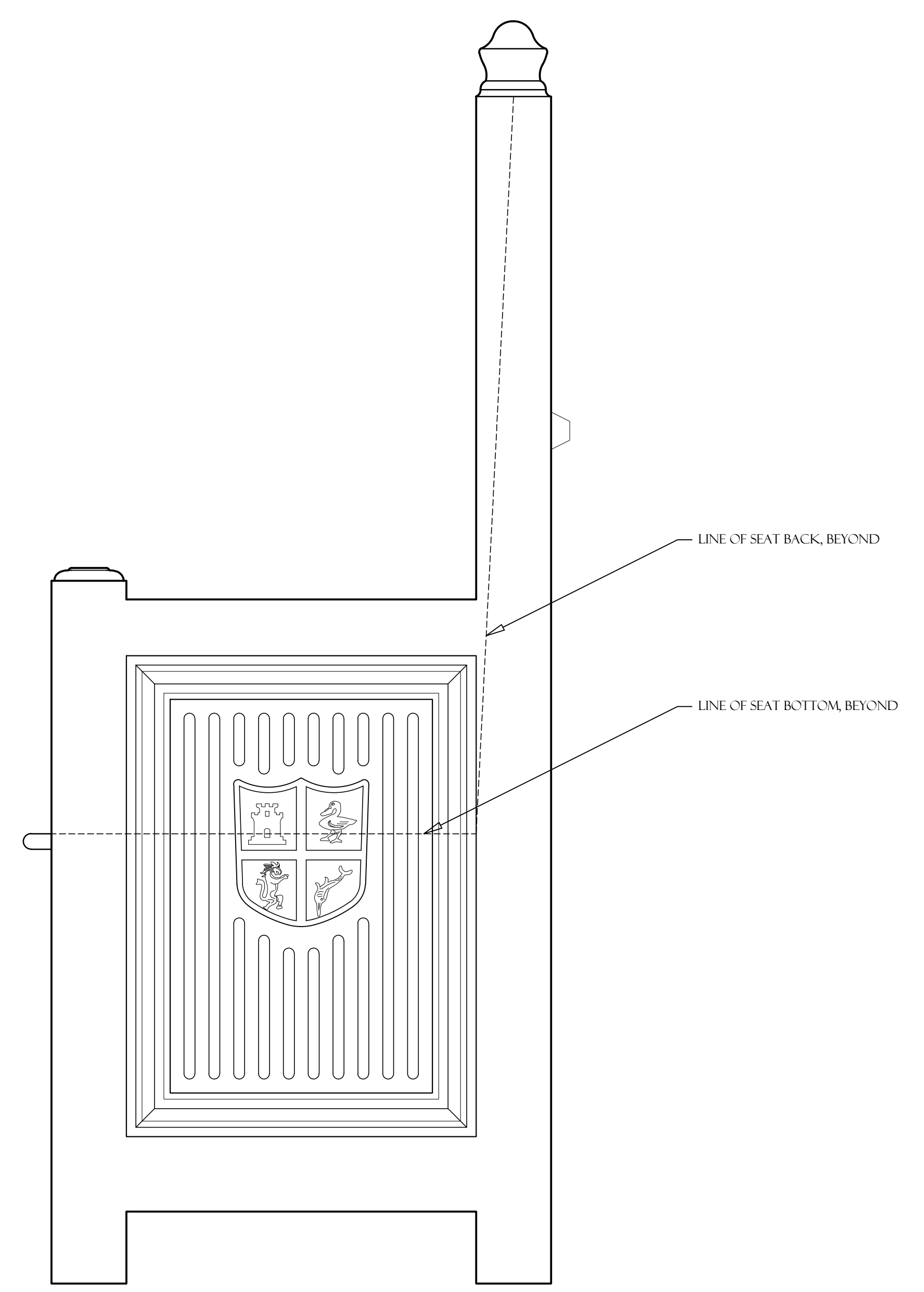
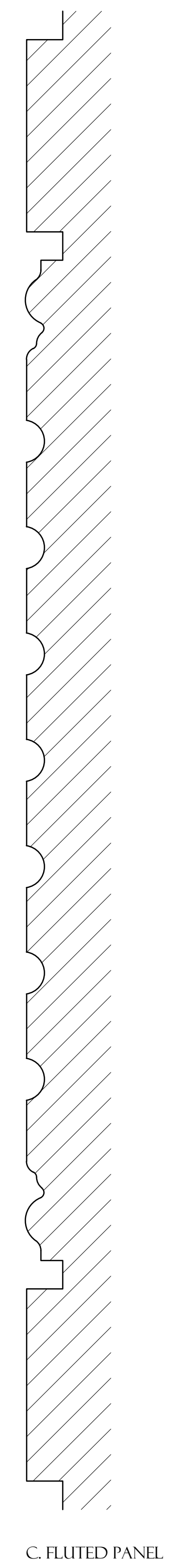
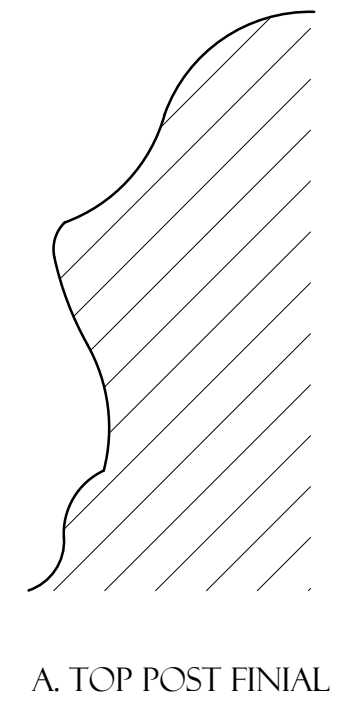
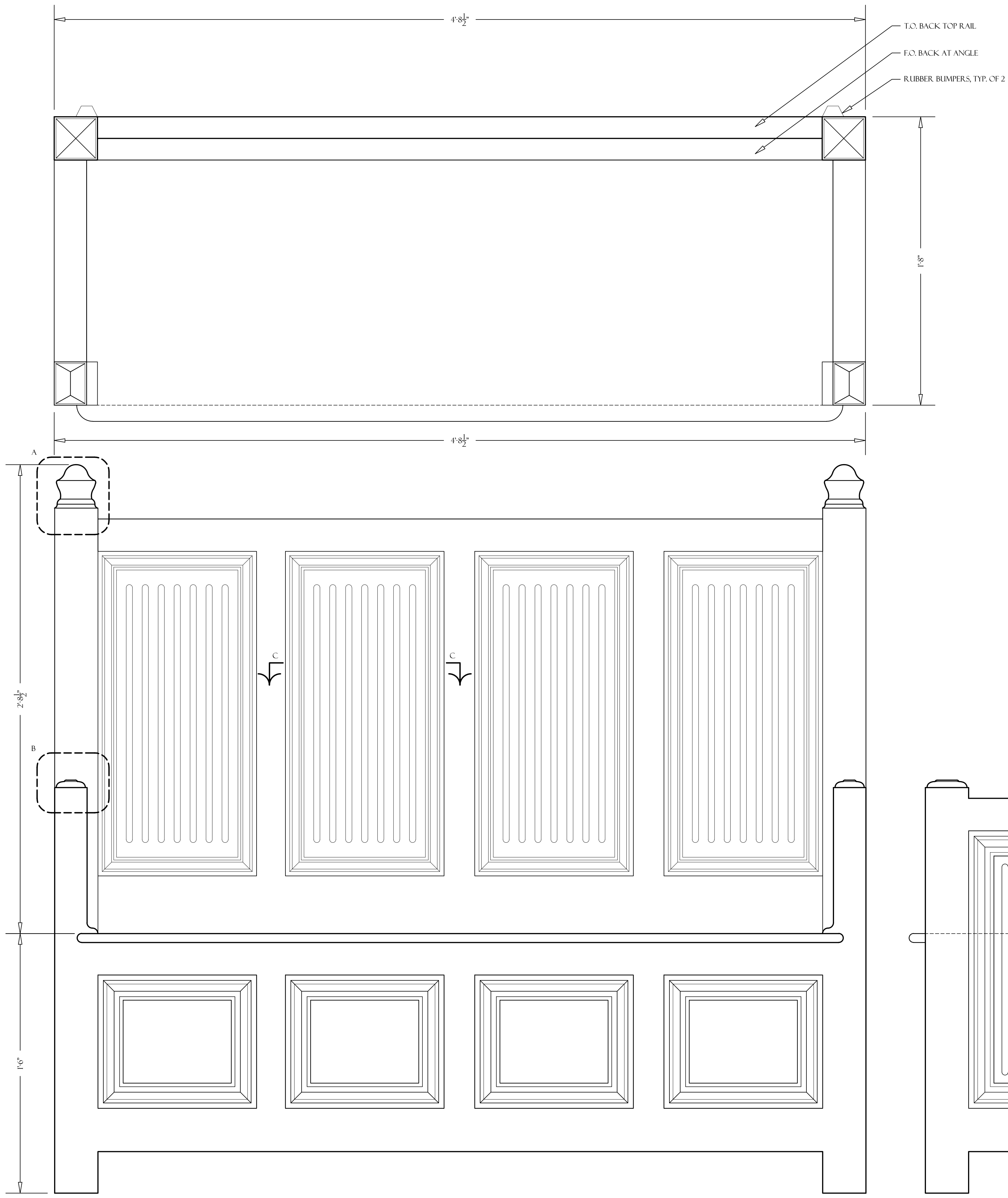
RAILING DETAIL

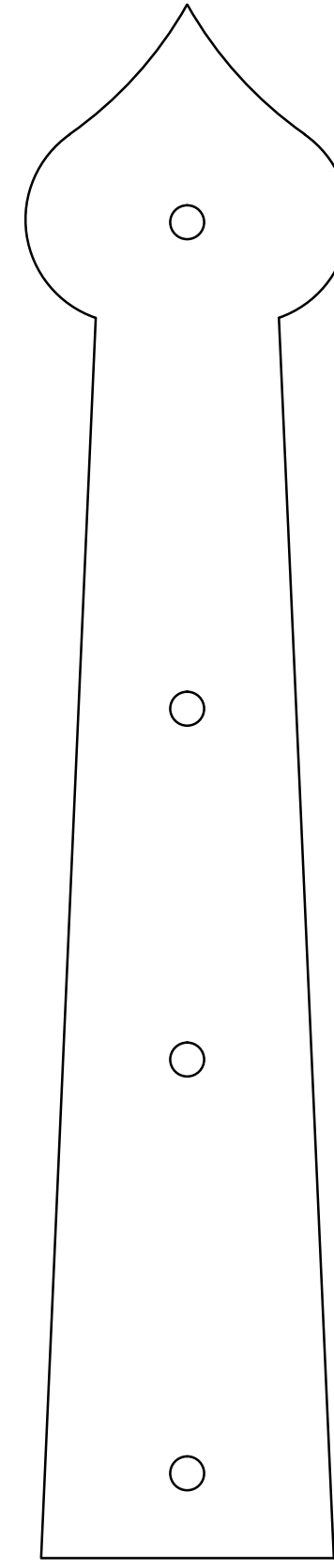
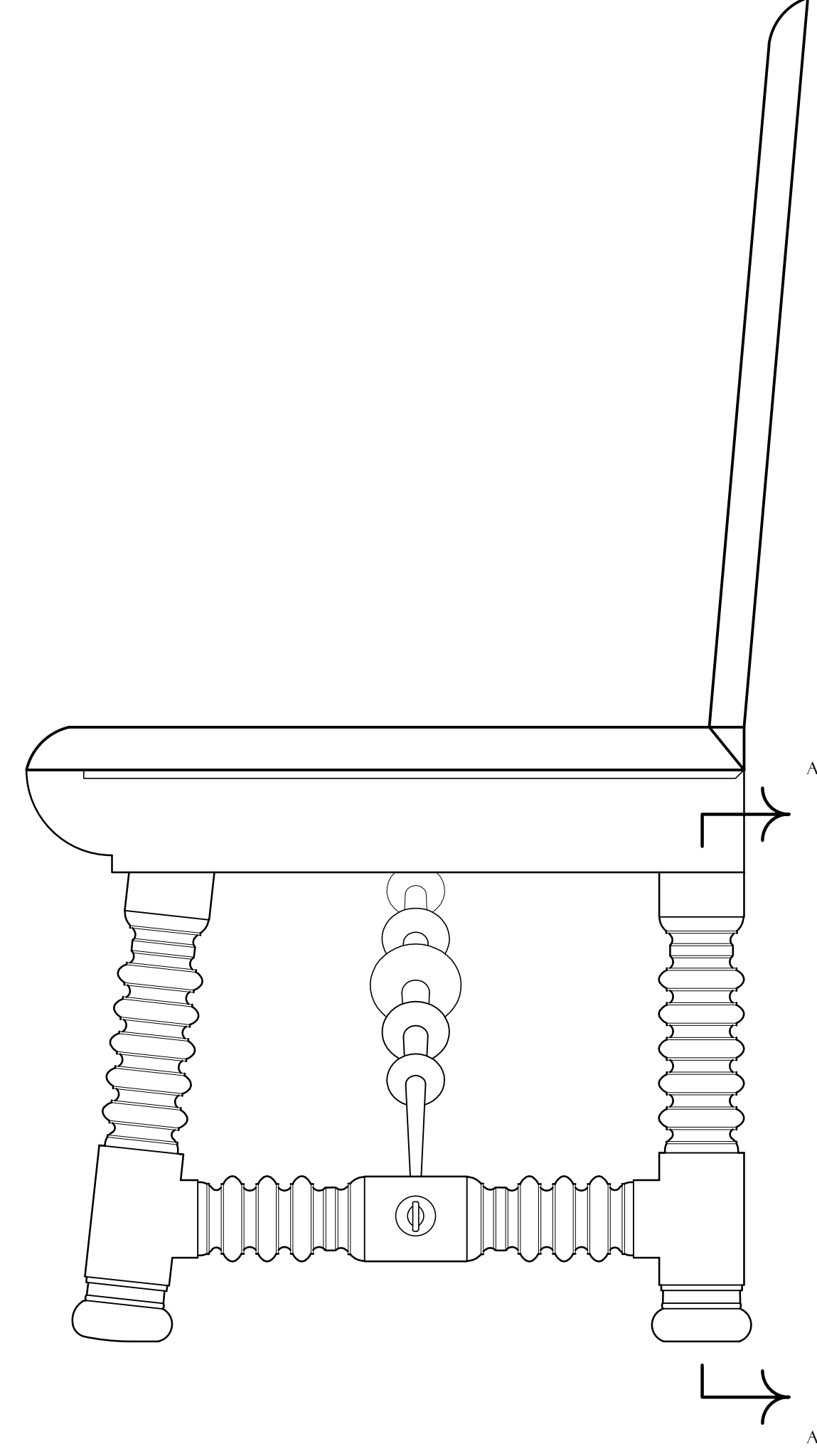
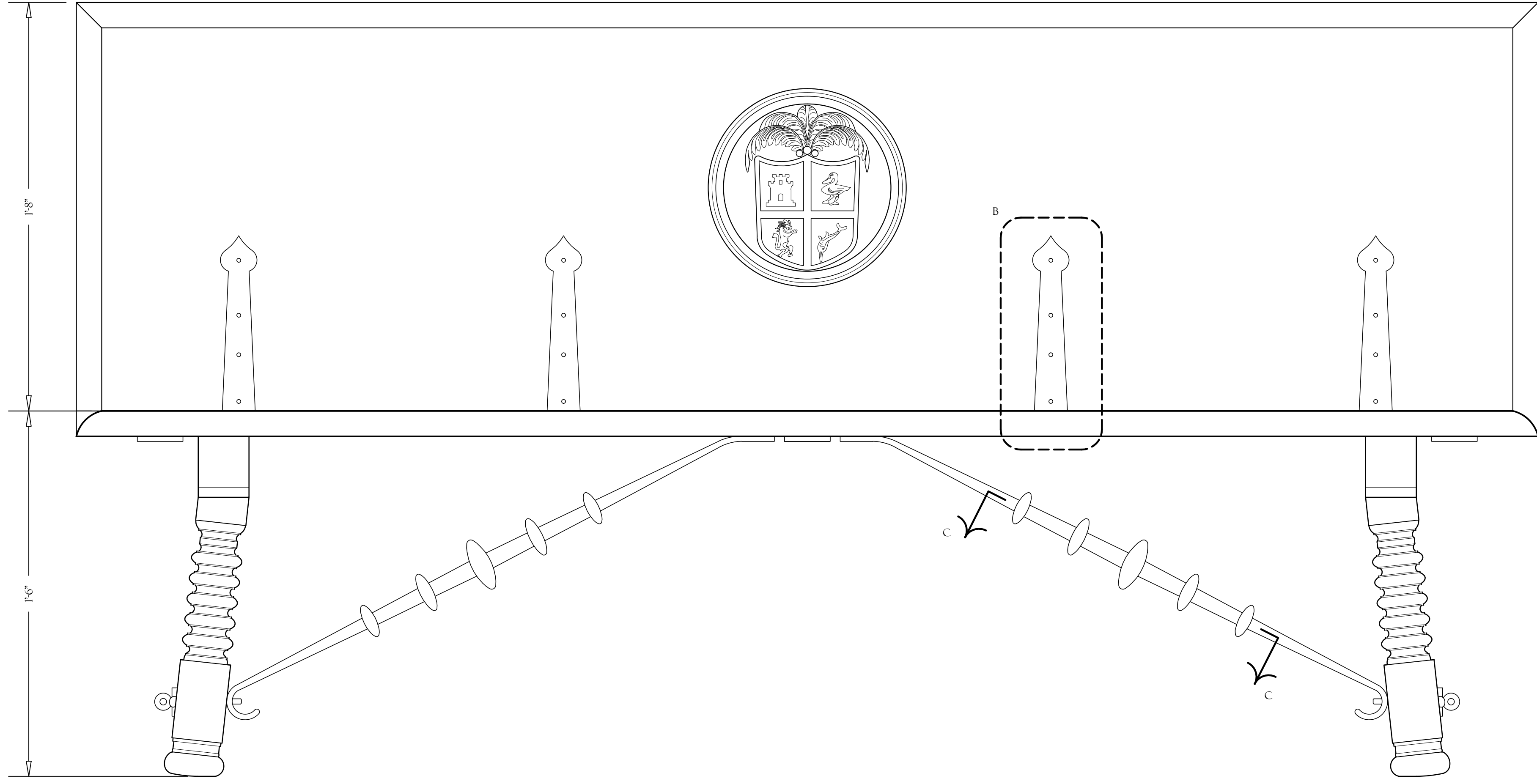
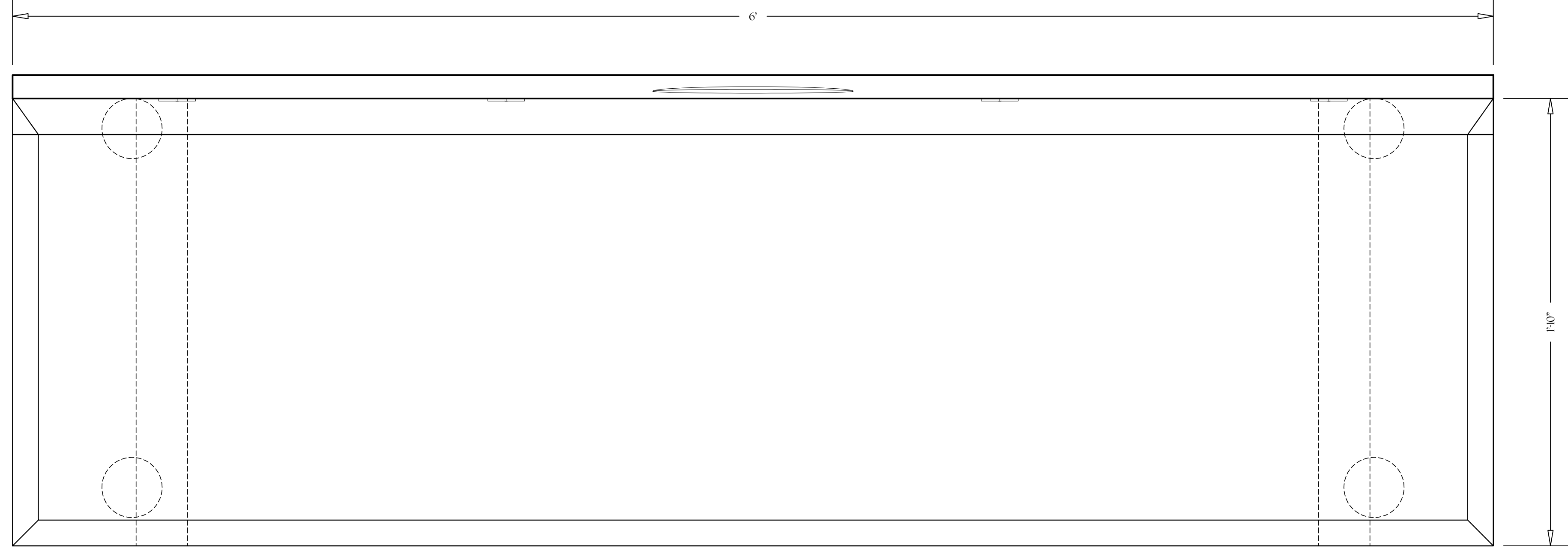


RAILING ELEVATION

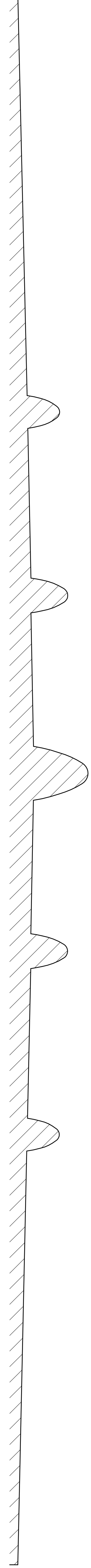
RAILING PLAN

RAILING SECTION






B. IRON STRAP

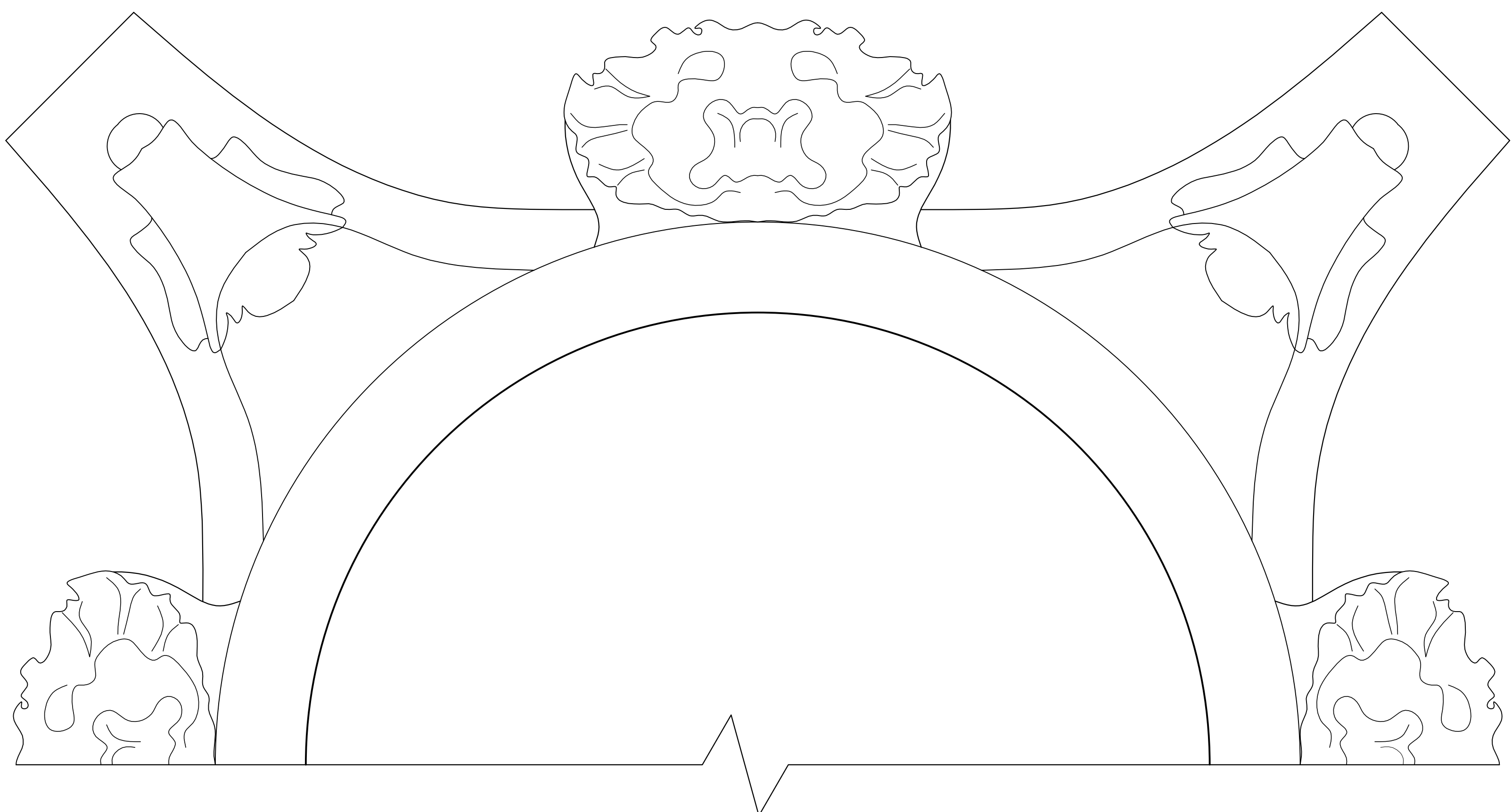



C. IRON TIE ROD

ORIGINAL BENCH



SCALE: 3" = 1'-0"





LOGGIA COLUMN CAPITAL

COLUMN PLAN AND SHAFT



UNIVERSITY OF MIAMI
 NATIONAL PARK SERVICE
 UNITED STATES DEPARTMENT OF THE INTERIOR

CORAL GABLES CITY HALL
 405 BILTMORE WAY CORAL GABLES MIAMI-DADE COUNTY FLORIDA

HISTORIC AMERICAN
 BUILDINGS SURVEY

IF REPRODUCED, PLEASE CREDIT THE HISTORIC AMERICAN BUILDING SURVEY, NATIONAL PARK SERVICE, NAME OF DELINEATOR, DATE OF DRAWING